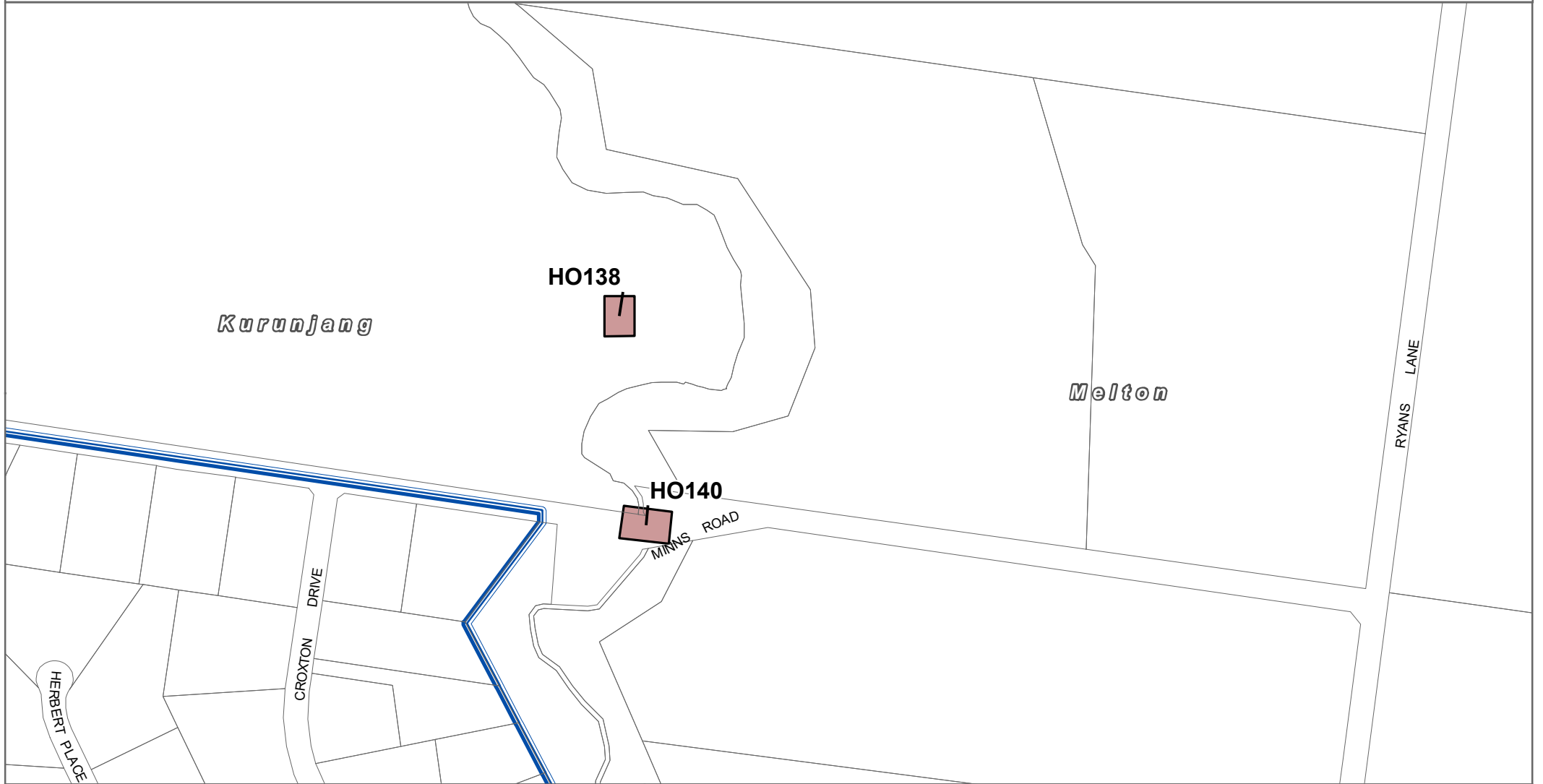





MELTON PLANNING SCHEME - LOCAL PROVISION AMENDMENT C231melt



LEGEND

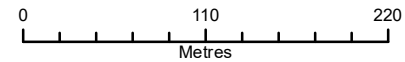
-  HO - Heritage Overlay
-  Local Government Area
-  Urban Growth Boundary

Disclaimer

This publication may be of assistance to you but the State of Victoria and its employees do not guarantee that the publication is without flaw of any kind or is wholly appropriate for your particular purposes and therefore disclaims all liability for any error, loss or other consequence which may arise from you relying on any information in this publication.

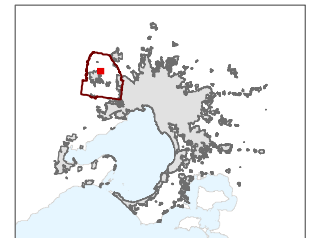
© The State of Victoria Department of Environment, Land, Water and Planning 2022

Planning Group
Print Date: 6/15/2022
Amendment Version: 1

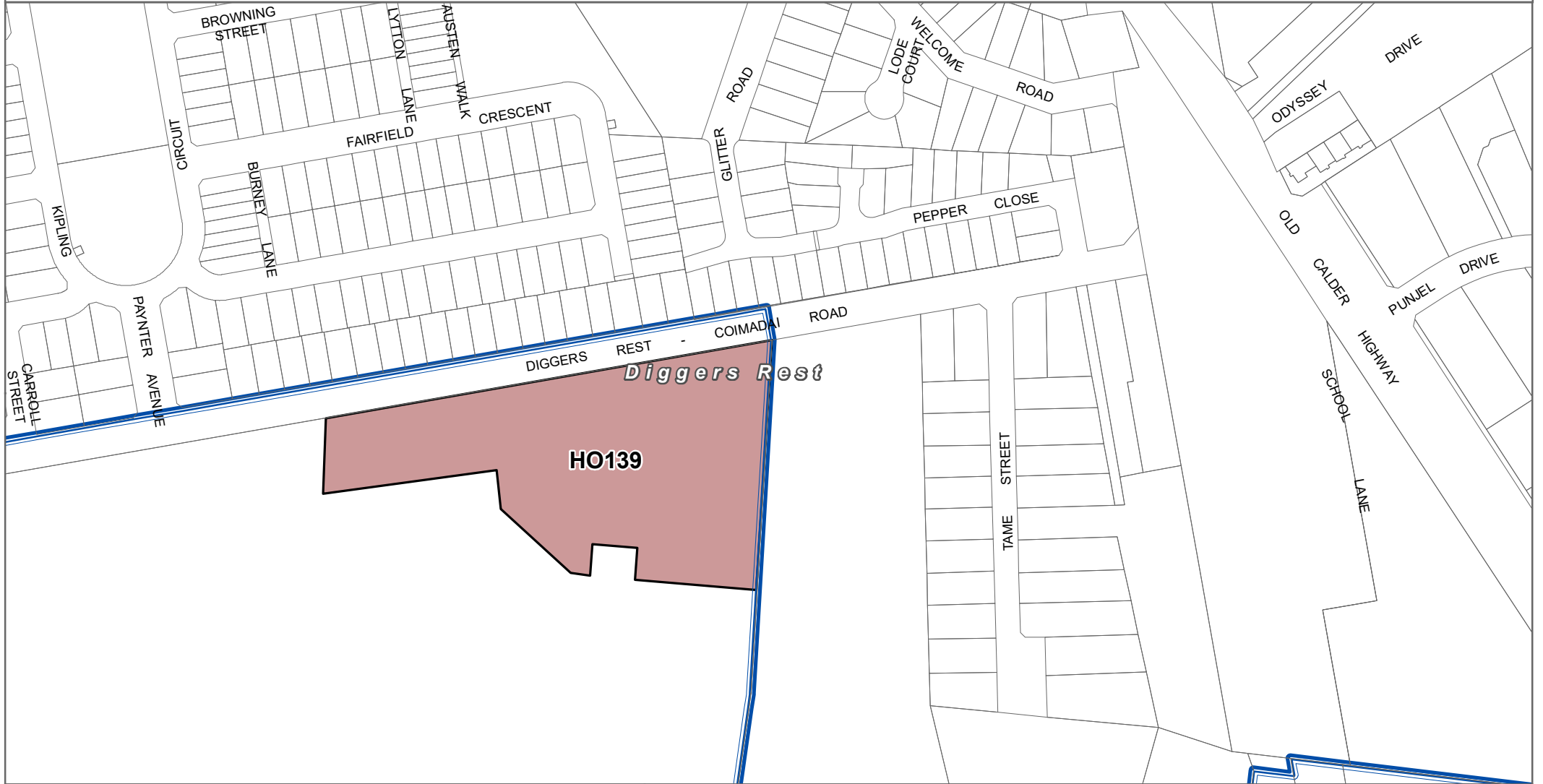


Environment,
Land, Water
and Planning




Part of Planning Scheme Map 6HO



MELTON PLANNING SCHEME - LOCAL PROVISION AMENDMENT C231melt



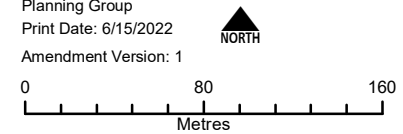
LEGEND

-  HO - Heritage Overlay
-  Local Government Area
-  Urban Growth Boundary

Disclaimer
 This publication may be of assistance to you but the State of Victoria and its employees do not guarantee that the publication is without flaw of any kind or is wholly appropriate for your particular purposes and therefore disclaims all liability for any error, loss or other consequence which may arise from you relying on any information in this publication.

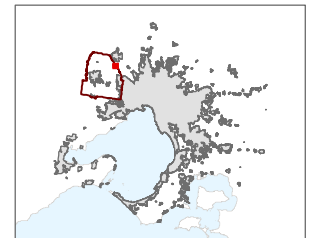
© The State of Victoria Department of Environment, Land, Water and Planning 2022

Planning Group
 Print Date: 6/15/2022
 Amendment Version: 1

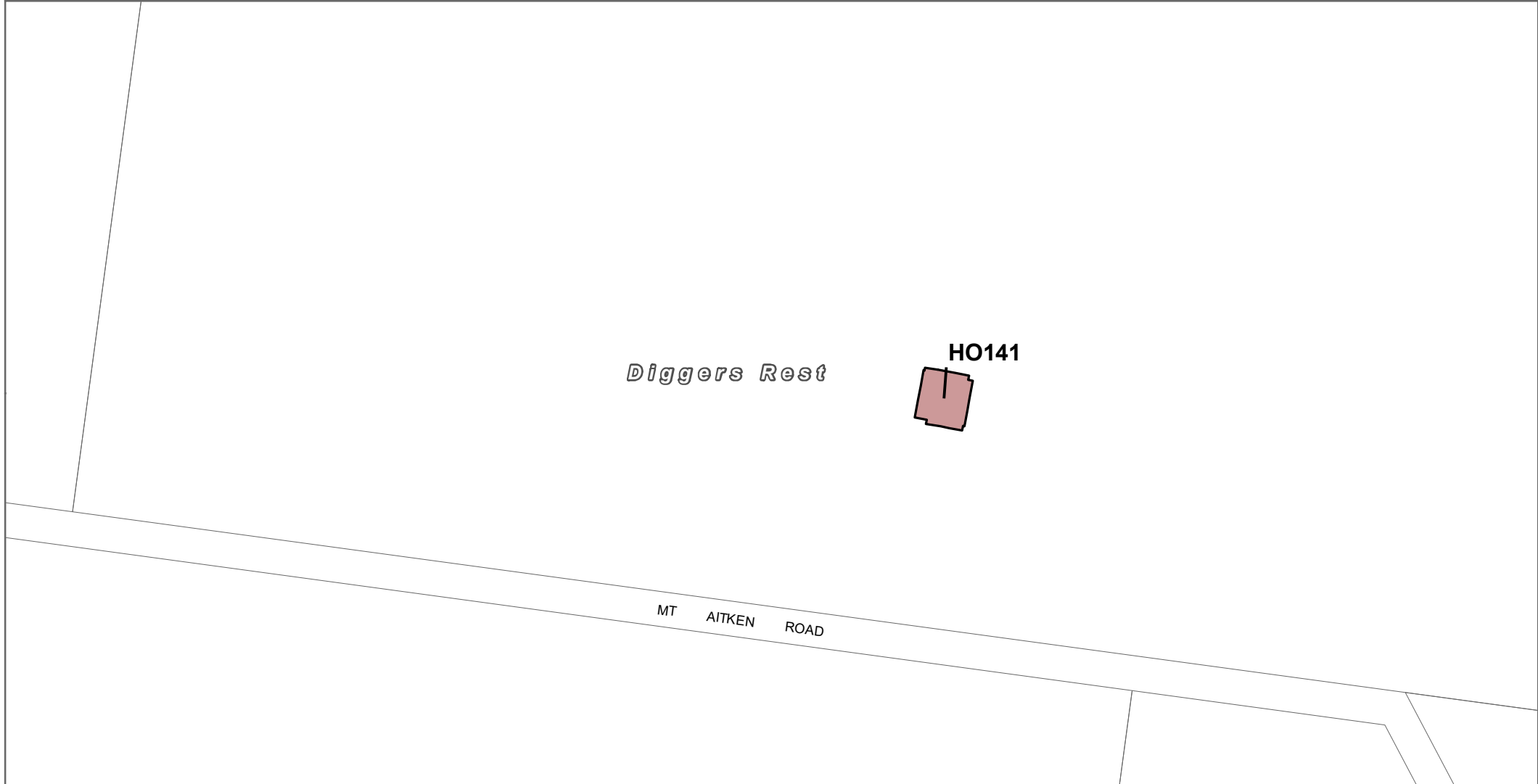


Environment,
 Land, Water
 and Planning



Part of Planning Scheme Map 3HO



MELTON PLANNING SCHEME - LOCAL PROVISION AMENDMENT C231melt



LEGEND

-  HO - Heritage Overlay
-  Local Government Area

Disclaimer

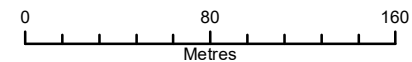
This publication may be of assistance to you but the State of Victoria and its employees do not guarantee that the publication is without flaw of any kind or is wholly appropriate for your particular purposes and therefore disclaims all liability for any error, loss or other consequence which may arise from you relying on any information in this publication.

© The State of Victoria Department of Environment, Land, Water and Planning 2022

Planning Group

Print Date: 6/15/2022

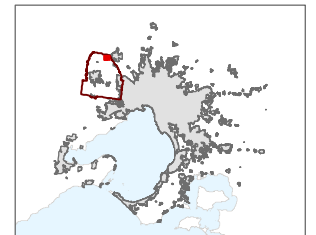
Amendment Version: 1



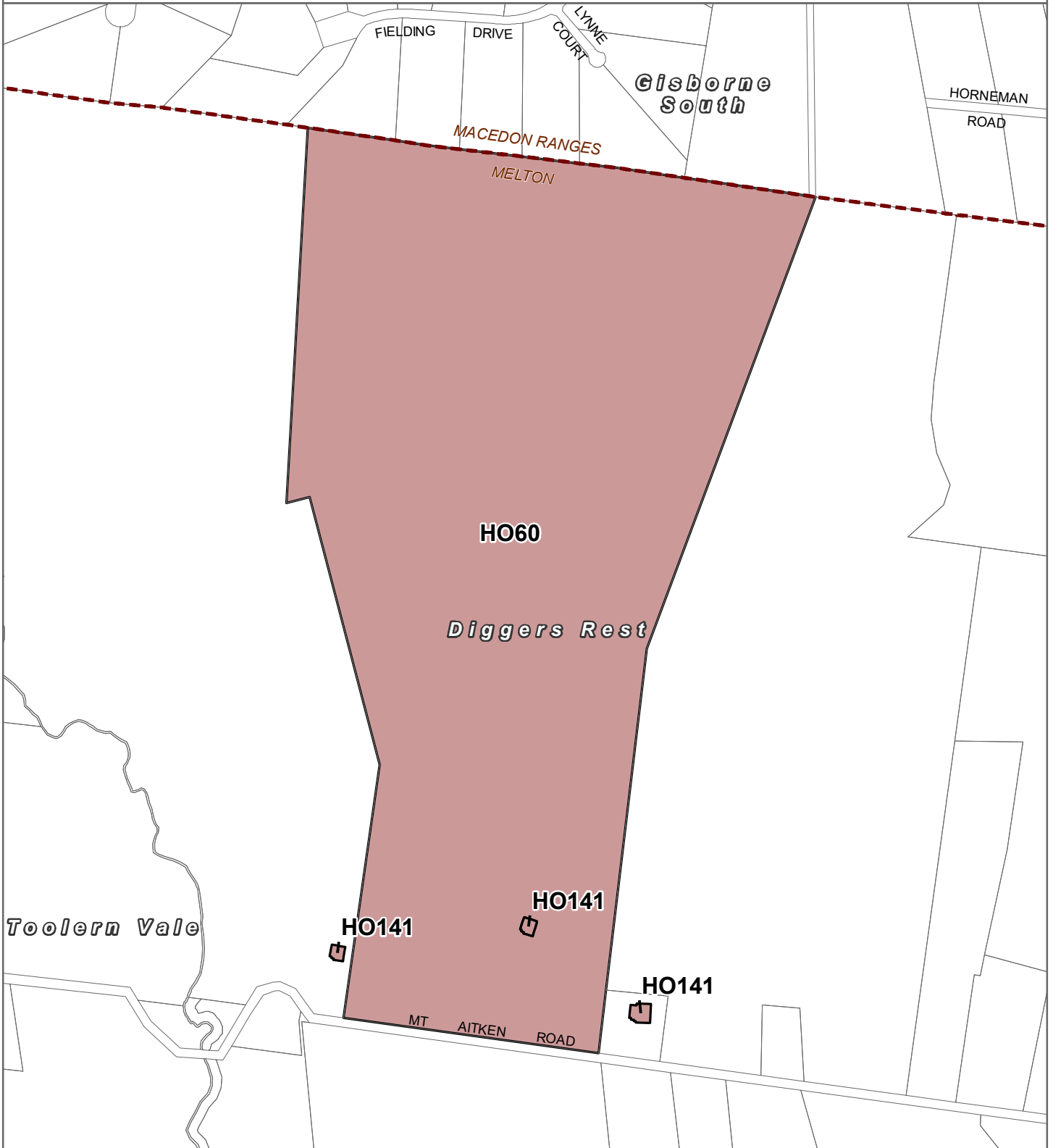
NORTH

Environment,
Land, Water
and Planning



Part of Planning Scheme Map 2HO

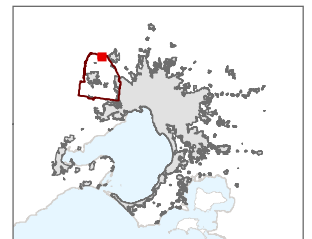


MELTON PLANNING SCHEME - LOCAL PROVISION AMENDMENT C231melt



LEGEND

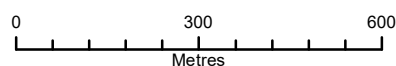
-  HO - Heritage Overlay
-  Local Government Area



Part of Planning Scheme Map 2HO

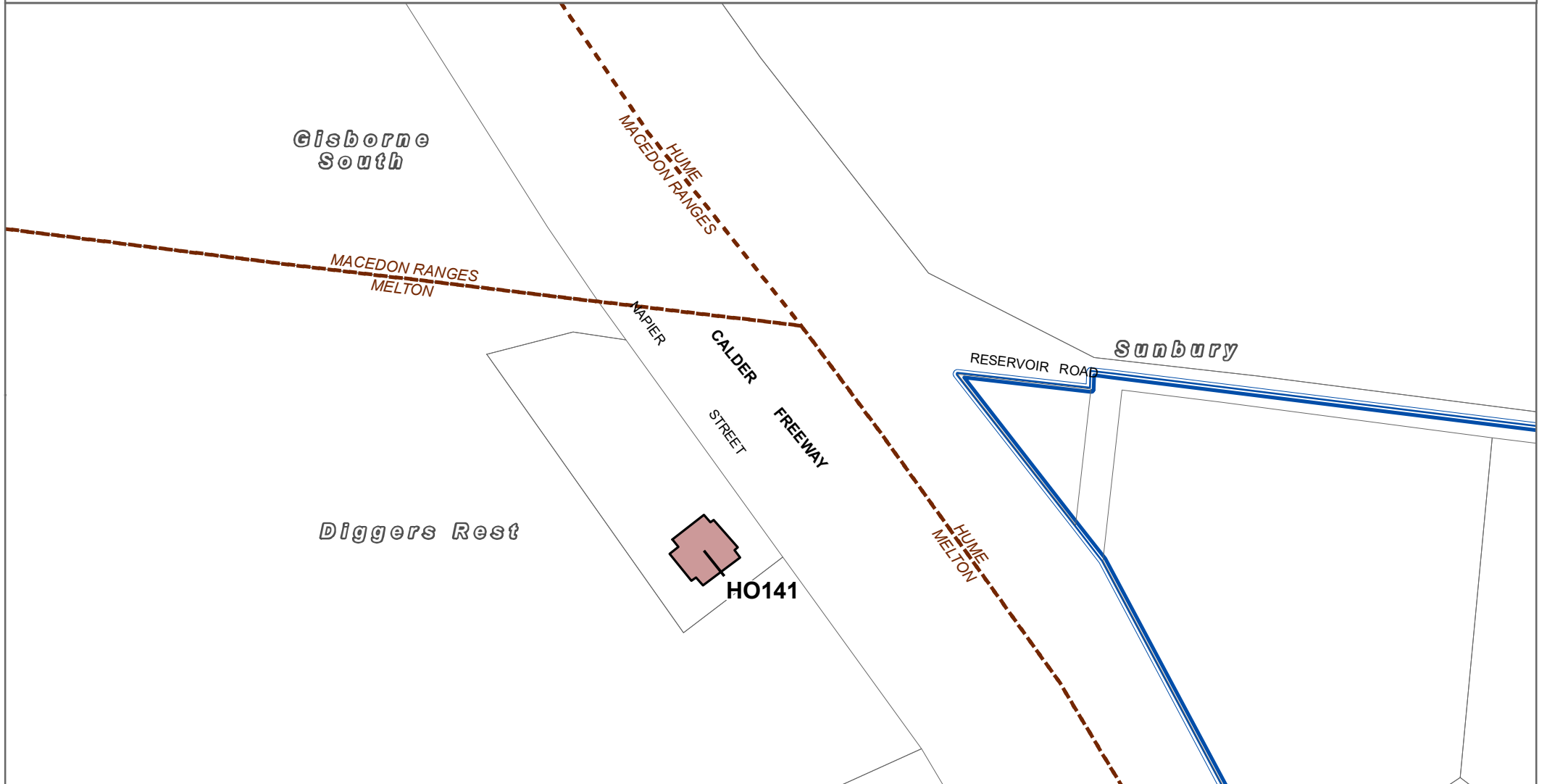
Disclaimer
This publication may be of assistance to you but the State of Victoria and its employees do not guarantee that the publication is without flaw of any kind or is wholly appropriate for your particular purposes and therefore disclaims all liability for any error, loss or other consequence which may arise from you relying on any information in this publication.

Planning Group
Print Date: 19/10/2022
Amendment Version: 1






Environment,
Land, Water
and Planning

MELTON PLANNING SCHEME - LOCAL PROVISION AMENDMENT C231melt



LEGEND

-  HO - Heritage Overlay
-  Local Government Area
-  Urban Growth Boundary

Disclaimer

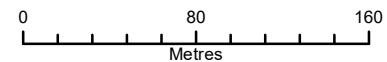
This publication may be of assistance to you but the State of Victoria and its employees do not guarantee that the publication is without flaw of any kind or is wholly appropriate for your particular purposes and therefore disclaims all liability for any error, loss or other consequence which may arise from you relying on any information in this publication.

© The State of Victoria Department of Environment, Land, Water and Planning 2022

Planning Group

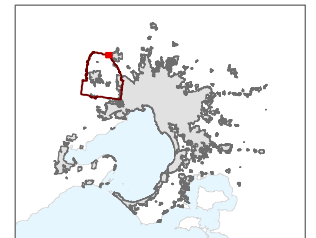
Print Date: 6/15/2022

Amendment Version: 1

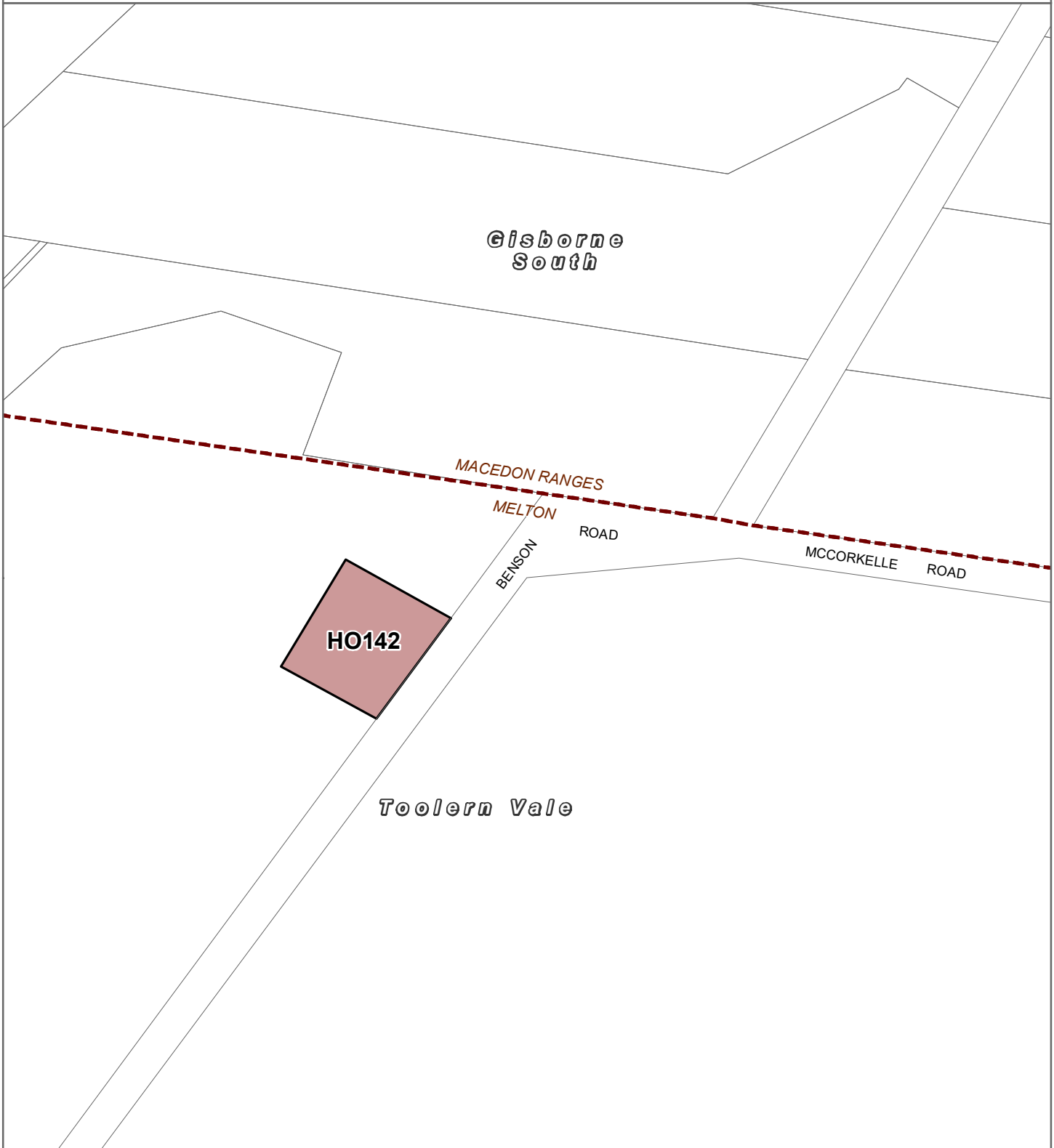


Environment,
Land, Water
and Planning



Part of Planning Scheme Map 2HO

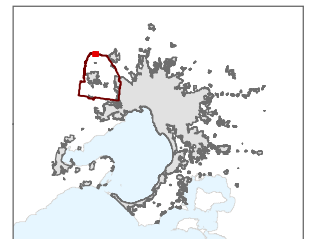


MELTON PLANNING SCHEME - LOCAL PROVISION
AMENDMENT C231melt



LEGEND

-  HO - Heritage Overlay
-  Local Government Area

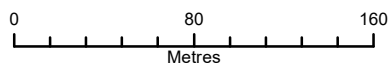


Part of Planning Scheme Map 1HO

Disclaimer

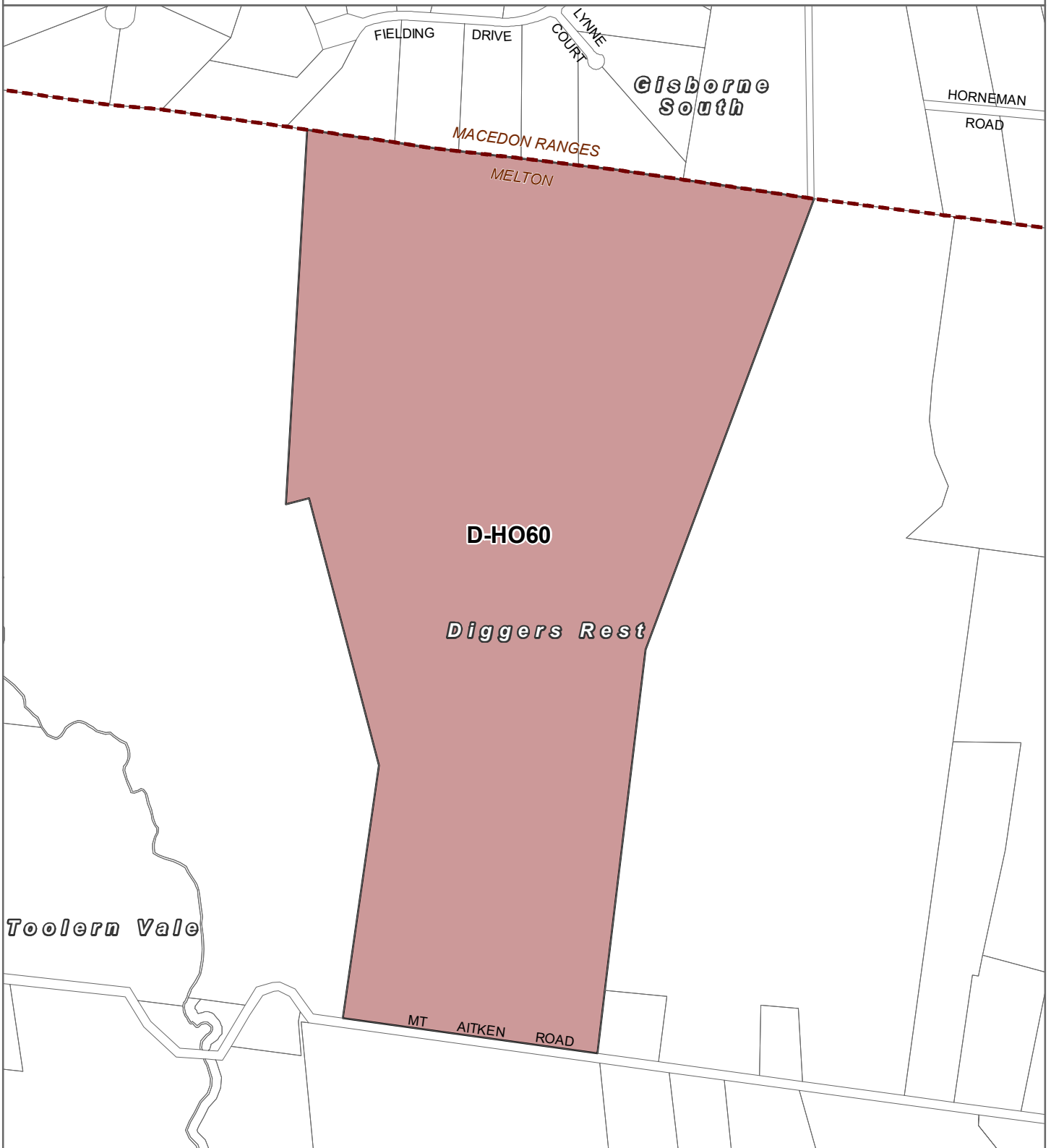
This publication may be of assistance to you but the State of Victoria and its employees do not guarantee that the publication is without flaw of any kind or is wholly appropriate for your particular purposes and therefore disclaims all liability for any error, loss or other consequence which may arise from you relying on any information in this publication.

Planning Group
 Print Date: 6/15/2022
 Amendment Version: 1



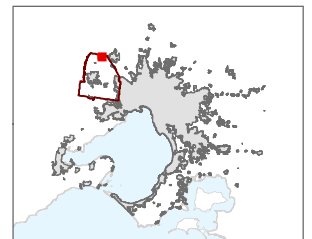
Environment,
 Land, Water
 and Planning

MELTON PLANNING SCHEME - LOCAL PROVISION AMENDMENT C231melt



LEGEND

- D-HO - Area to be deleted from a Heritage Overlay
- Local Government Area



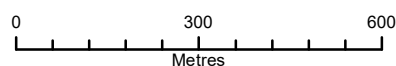
Part of Planning Scheme Map 2HO

Disclaimer

This publication may be of assistance to you but the State of Victoria and its employees do not guarantee that the publication is without flaw of any kind or is wholly appropriate for your particular purposes and therefore disclaims all liability for any error, loss or other consequence which may arise from you relying on any information in this publication.

© The State of Victoria Department of Environment, Land, Water and Planning 2022

Planning Group
Print Date: 19/10/2022
Amendment Version: 1



Environment,
Land, Water
and Planning