

Hannah Watts Park

1.3 km



Path Description

Distance: 1.3km







Grade: Level

Suitable for: Walking, jogging, cycling and recreational activities.

Melways reference: 337 B9

Accessible features: Toilets and playgrounds.

Infrastructure

-  Toilets
-  Shade structures
-  Seating
-  BBQ facilities
-  Car Parking
-  Playground/park

History/Interest

Named in the early 1980s after the town's first midwife and bush nurse, Hannah Jane Watts. The park features native flora and fauna along Toolern Creek and offers walking



Difficulty: Easy

and biking trails suited to all ages.

The vegetation along the creek is a 'Creekline Grassy Woodlands' of the Victorian Volcanic Plains. River Red Gums '*Eucalyptus Camaldulensis*' dominate the Creekline and weed species such as willows have been removed. Keep your eyes out as you may be lucky to see a long necked tortoise '*Chelodina longicollis*'.

The park features extensive play equipment, public toilets and BBQs which makes the Hannah Watts walk a great destination for a social outing.

The walking trail also features a number of historic information points as part of the Melton Township Heritage Trail. To obtain further information on the Trail or to organise a guided tour contact the Melton Visitor Information Centre at 323 High St, Melton or on 9747 7300.

Hannah Watts Park

1.3 km

