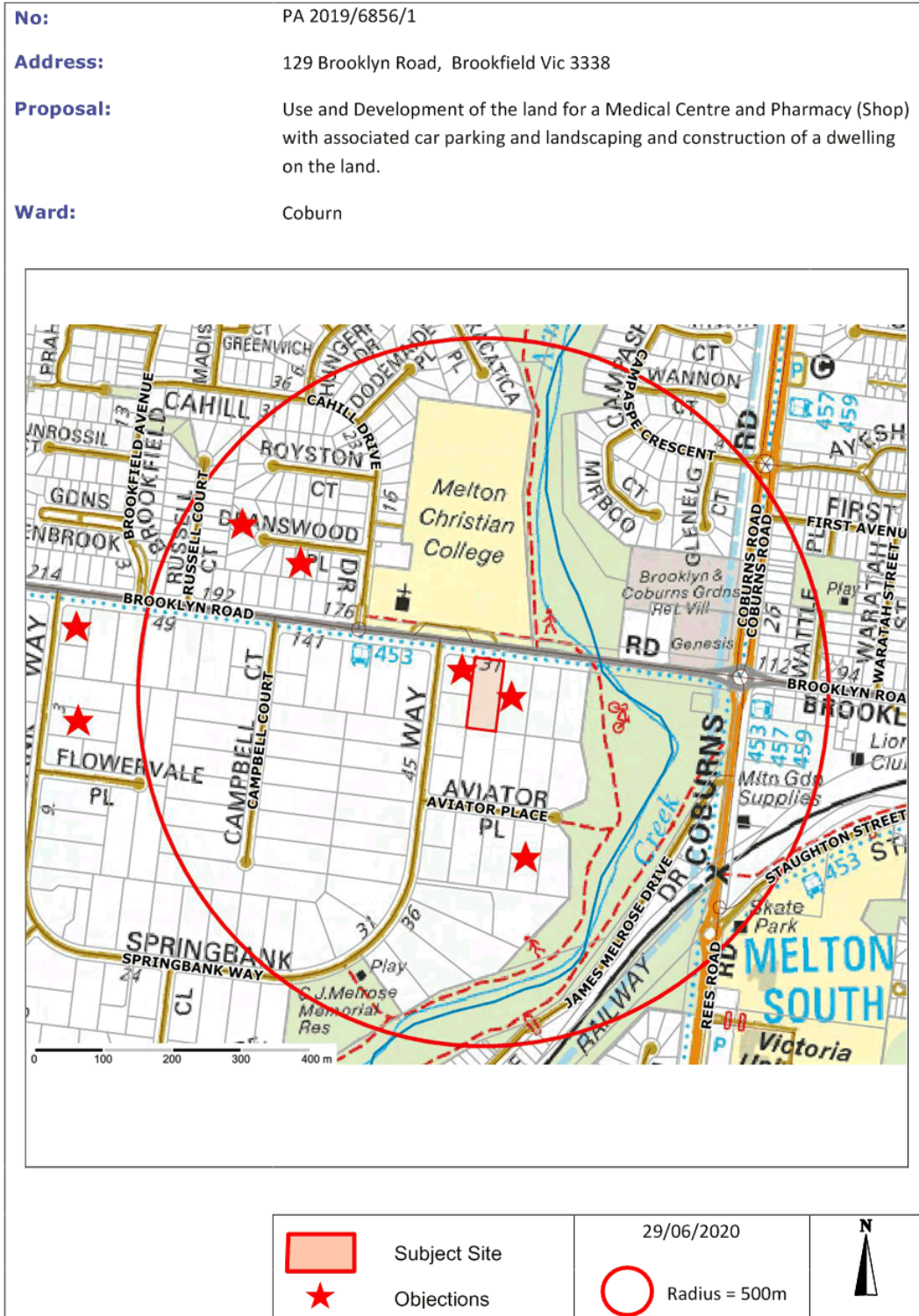


Item 12.9 Planning Application PA 2019/6856 - Use and Development of the land for a Medical Centre and an associated Dispensary with associated car parking and landscaping and construction of a dwelling At 129 Brooklyn Road, Brookfield


Appendix 1 Locality Plan - dated 29 June 2020





Item 12.9 Planning Application PA 2019/6856 - Use and Development of the land for a Medical Centre and an associated Dispensary with associated car parking and landscaping and construction of a dwelling At 129 Brooklyn Road, Brookfield

Appendix 1 Locality Plan - dated 29 June 2020

<b>No:</b>	PA 2019/6856/1
<b>Address:</b>	129 Brooklyn Road, Brookfield Vic 3338
<b>Proposal:</b>	Use and Development of the land for a Medical Centre and Pharmacy (Shop) with associated car parking and landscaping and construction of a dwelling on the land.
<b>Ward:</b>	Coburn

	Subject Site	29/06/2020	
---	--------------	------------	---