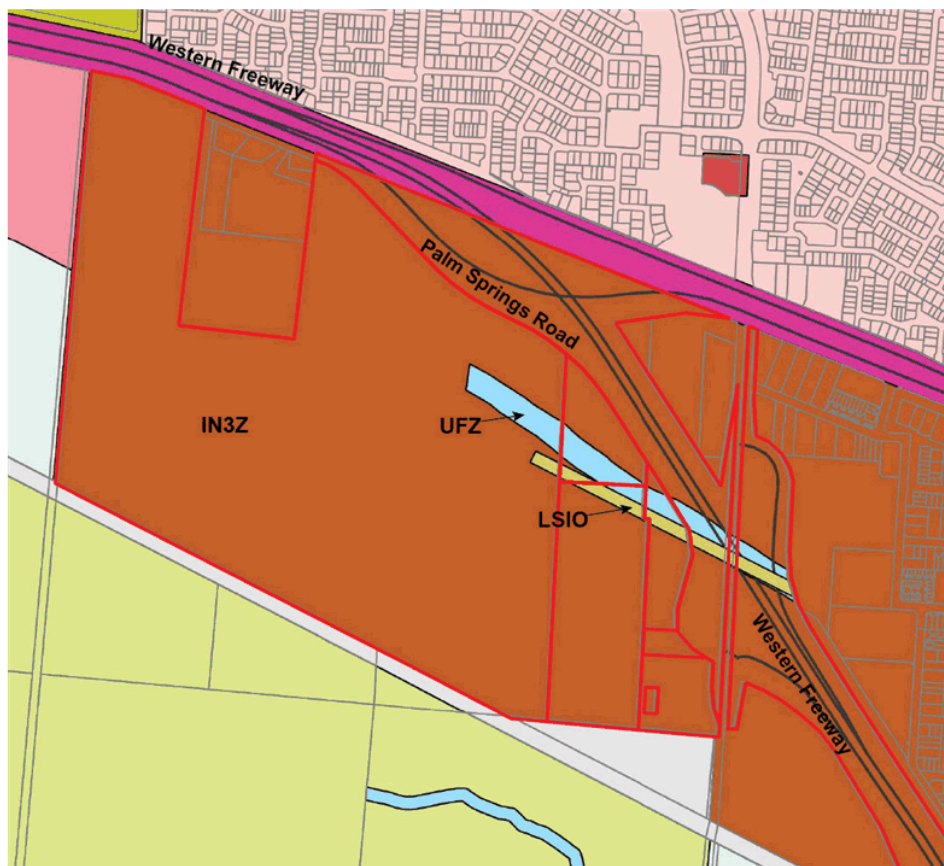






Item 12.7 Planning Scheme Amendment C211 - Rezoning part of land at Palm Springs Road and Western Highway, Ravenhall from Urban Floodway Zone to Industrial 3 Zone and remove the Land Subject to Inundation Overlay.

Appendix 1 Site Plan - dated 2 May 2019

No: C211
Address: 11, 57 and 91-167 Palm Springs Road, Ravenhall and 1127A, 1127B and 1201-1227 Western Highway, Ravenhall
Proposal: To consider Planning Scheme Amendment C211 to the *Melton Planning Scheme* to remove the Urban Floodway Zone (UFZ) and rezone to Industrial 3 Zone and remove the Land Subject to Inundation Overlay (LSIO).
Ward: Cambridge



-  Urban Floodway Zone
-  Land Subject to Inundation Overlay
-  Subject Properties
-  Industrial 3 Zone

2/05/2019






Item 12.7 Planning Scheme Amendment C211 - Rezoning part of land at Palm Springs Road and Western Highway, Ravenhall from Urban Floodway Zone to Industrial 3 Zone and remove the Land Subject to Inundation Overlay.

Appendix 1 Site Plan - dated 2 May 2019

No: C211
Address: 11, 57 and 91-167 Palm Springs Road, Ravenhall and 1127A, 1127B and 1201-1227 Western Highway, Ravenhall
Proposal: To consider Planning Scheme Amendment C211 to the *Melton Planning Scheme* to remove the Urban Floodway Zone (UFZ) and rezone to Industrial 3 Zone and remove the Land Subject to Inundation Overlay (LSIO)
Ward: Cambridge



-  Urban Floodway Zone
-  Land Subject to Inundation Overlay
-  Subject Properties

2/5/2019

