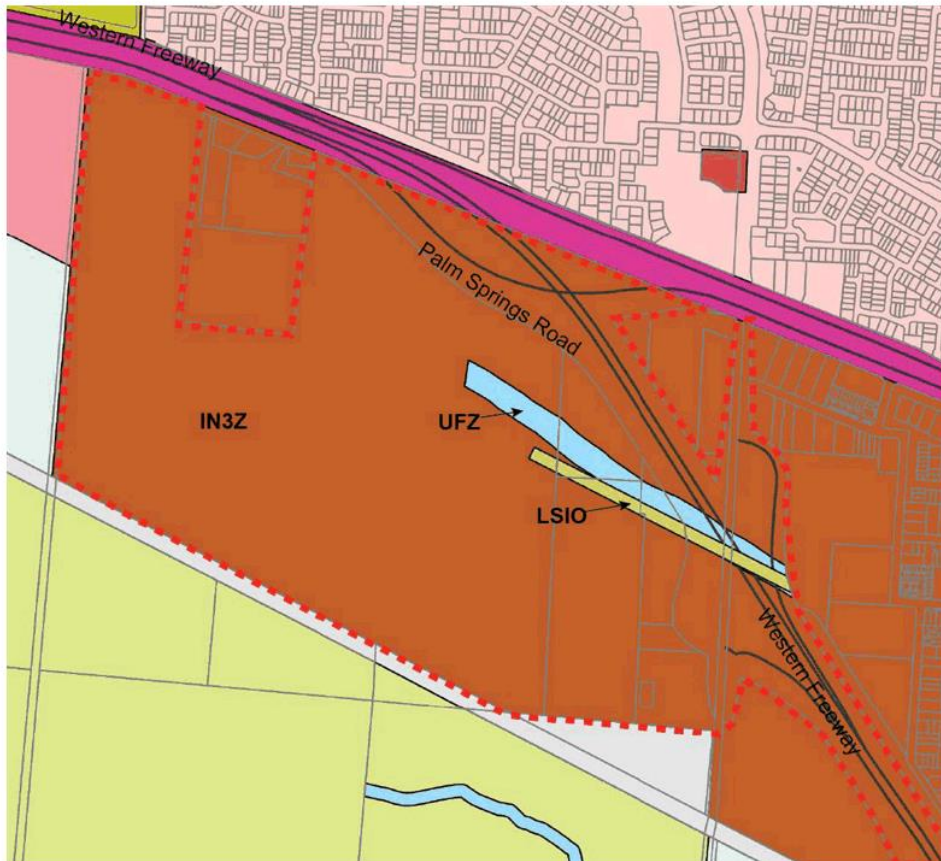






Item 3.1 Planning Scheme Amendment C211 - Rezoning part of land at Palm Springs Road and Western Highway, Ravenhall from Urban Floodway Zone to Industrial 3 Zone and remove the Land Subject to Inundation Overlay.

Appendix 1 Site Map - dated 2 May 2019

No: C211
Address: Palm Springs Road and Western Highway, Ravenhall
Ward: Cambridge



-  Urban Floodway Zone
-  Land Subject to Inundation Overlay
-  Subject Properties
-  Industrial 3 Zone




2/05/2019



Item 3.1 Planning Scheme Amendment C211 - Rezoning part of land at Palm Springs Road and Western Highway, Ravenhall from Urban Floodway Zone to Industrial 3 Zone and remove the Land Subject to Inundation Overlay.

Appendix 1 Site Map - dated 2 May 2019



-  Urban Floodway Zone
-  Land Subject to Inundation Overlay
-  Subject Properties

2/5/2019

