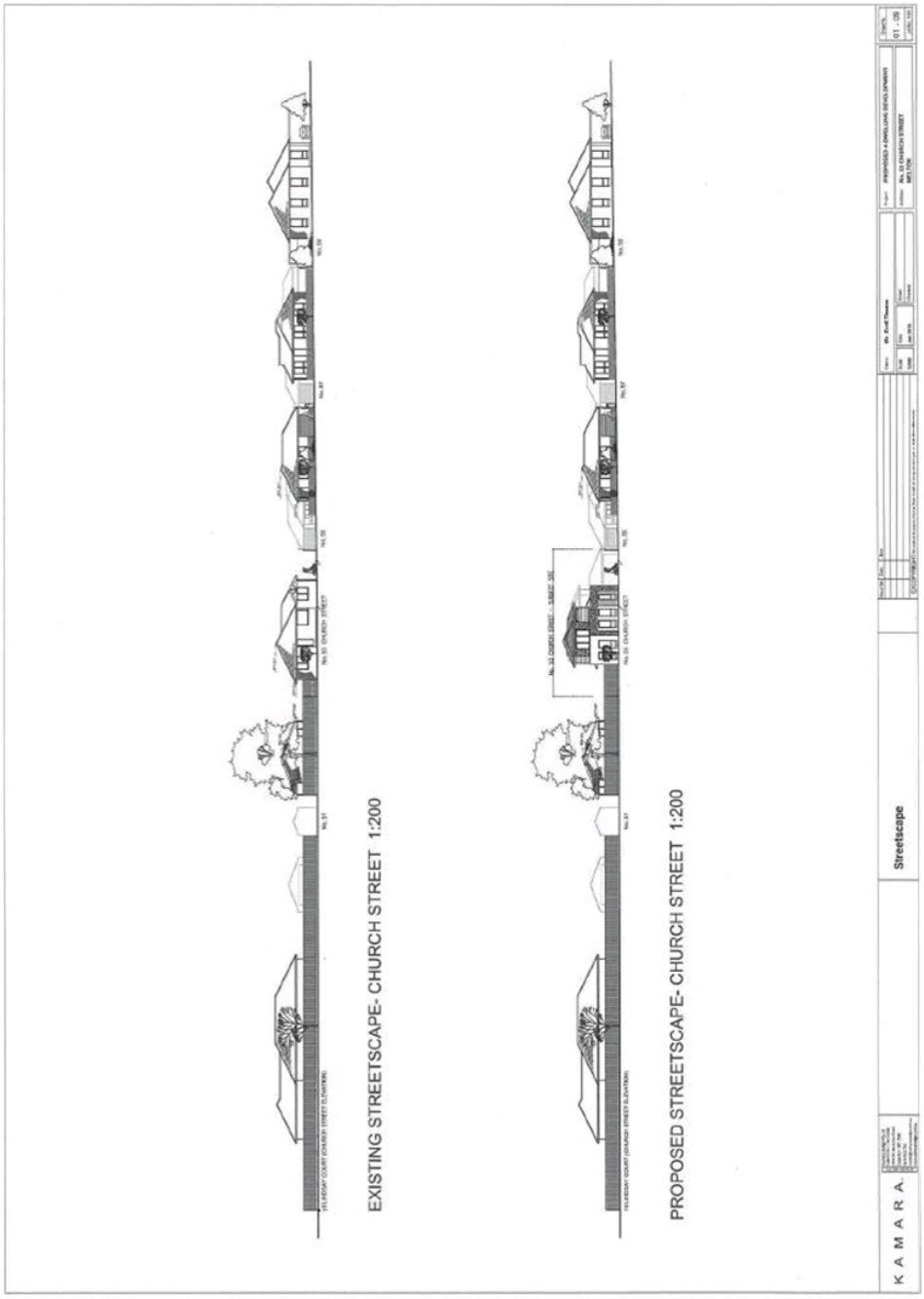
EXISTING STREETSCAPE- CHURCH STREET 1:200
PROPOSED STREETSCAPE- CHURCH STREET 1:200
Streetscape
K A M A R A.

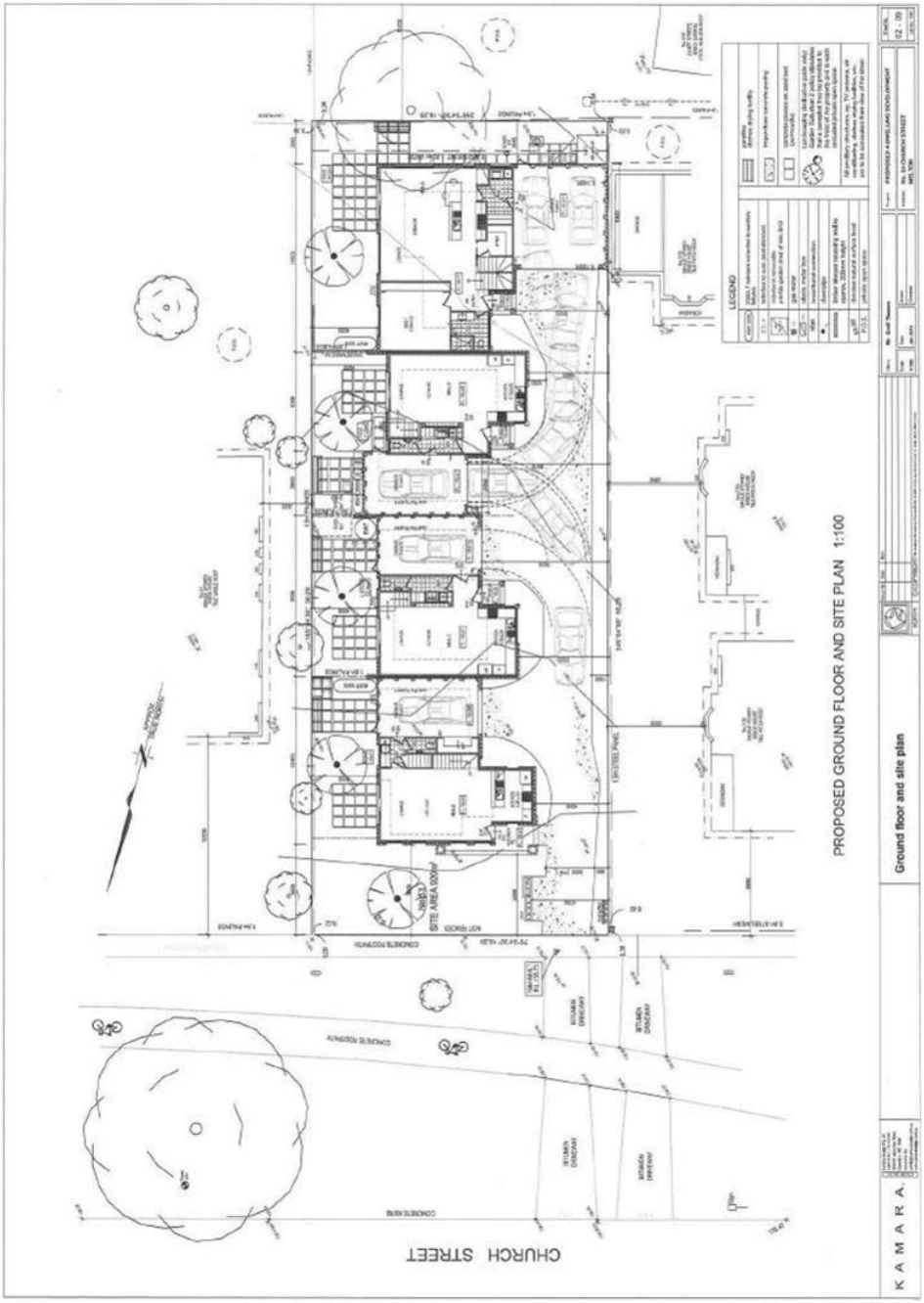
CHURCH STREET
PROPOSED GROUND FLOOR AND SITE PLAN 1:100
LEGEND
Ground floor and site plan
K A M A R A

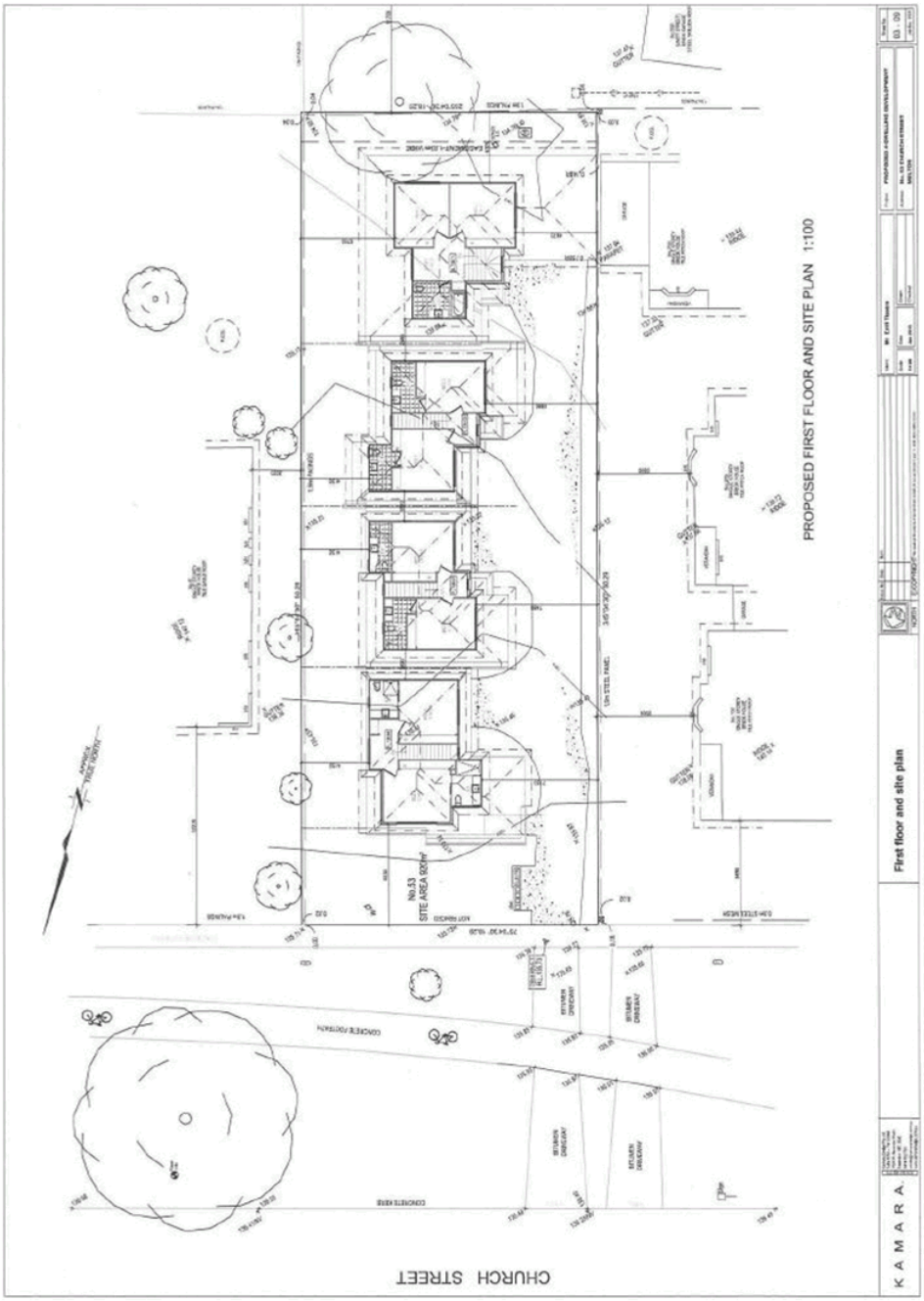
PROPOSED FIRST FLOOR AND SITE PLAN 1:100
First floor and site plan
KAMARA
CHURCH STREET
No.53
SITE AREA 920m²

Elevations
KAMARA

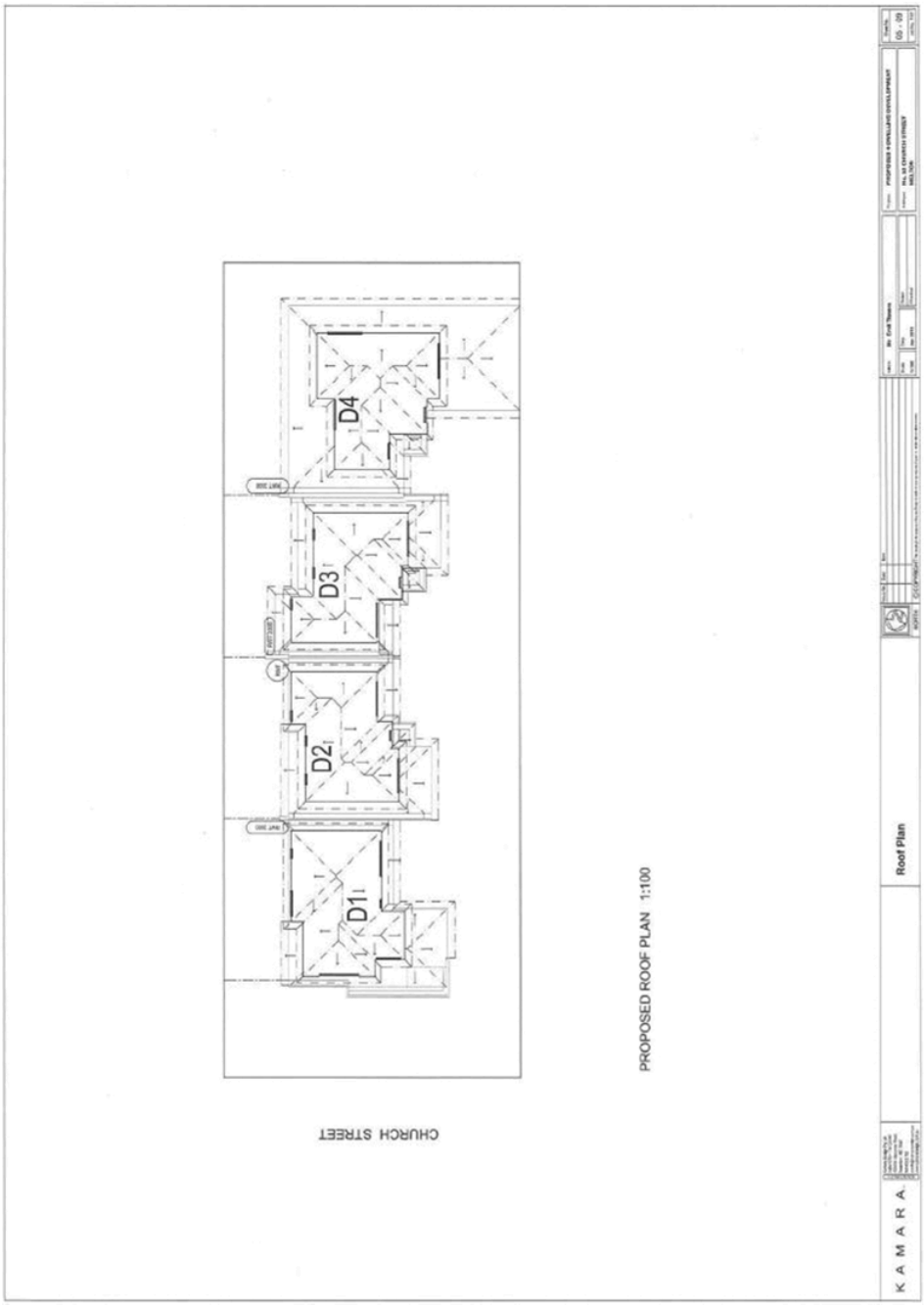
D1
D2
D3
D4
PROPOSED ROOF PLAN 1:100
CHURCH STREET
Roof Plan
K A M A R A

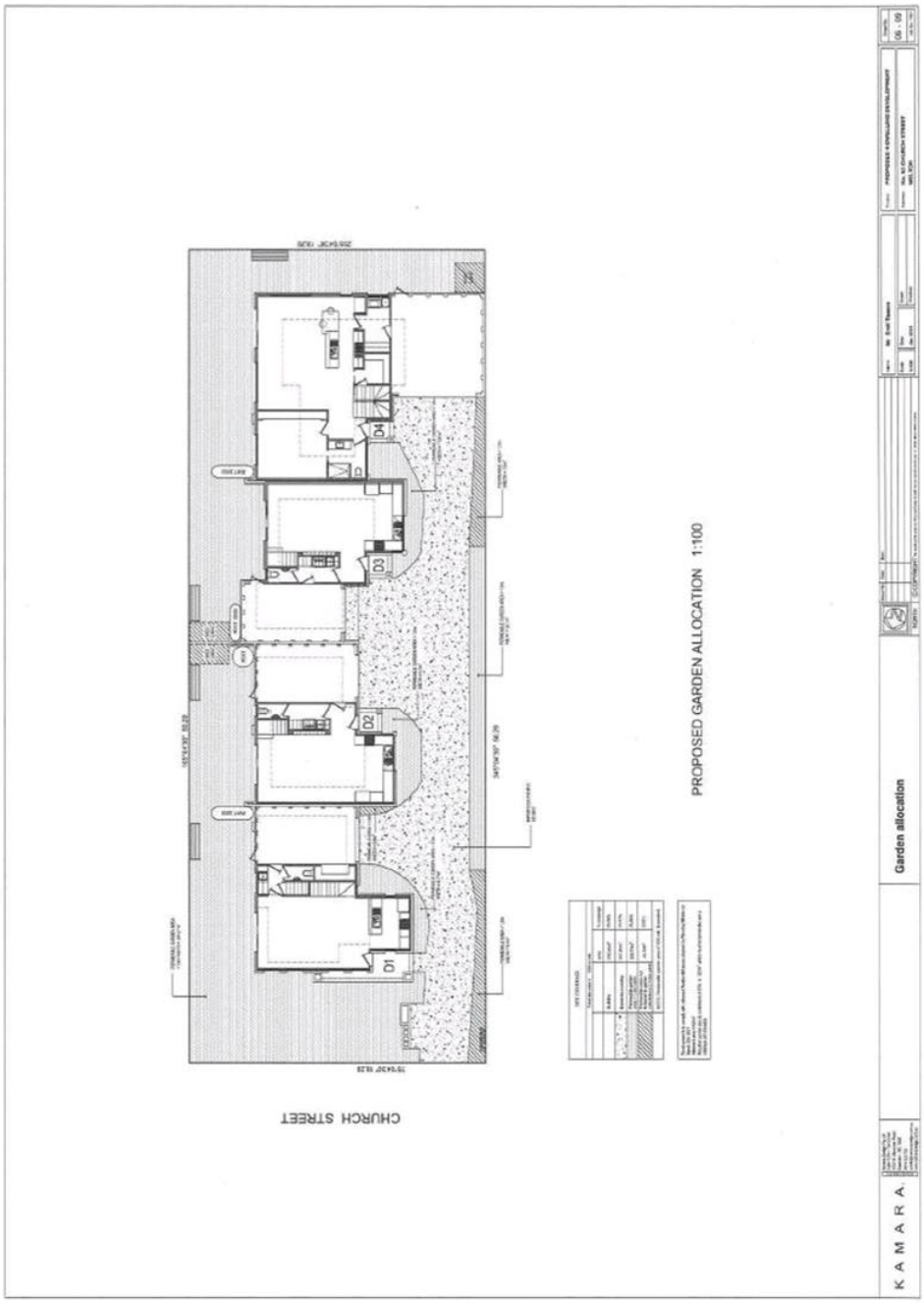
CHURCH STREET
D1
D2
D3
D4
PROPOSED GARDEN ALLOCATION 1:100
Garden allocation
KAMARA

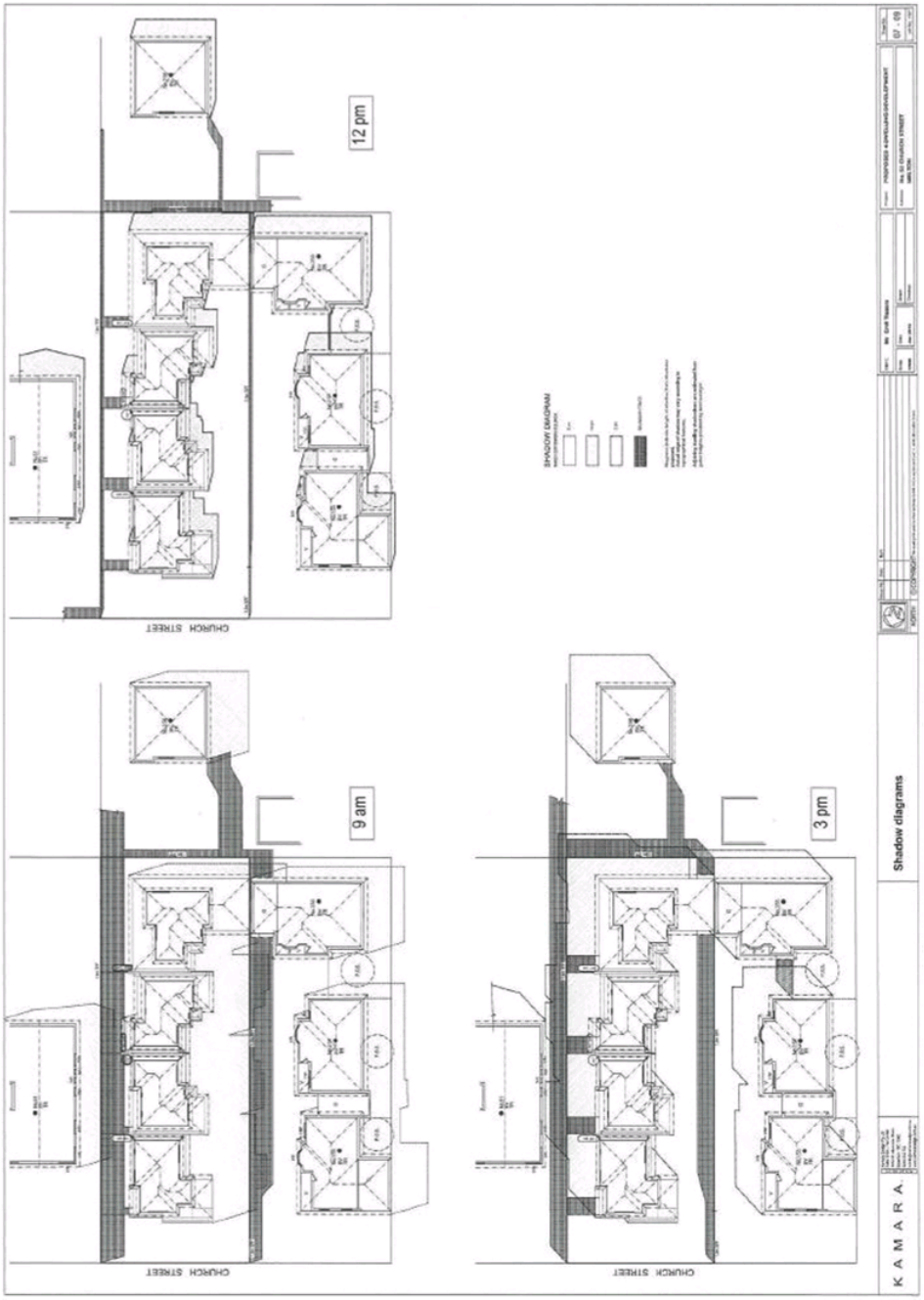
12 pm
9 am
3 pm
CHURCH STREET
CHURCH STREET
CHURCH STREET
SHADOW DIAGRAM
Shadow diagrams
KAMARA

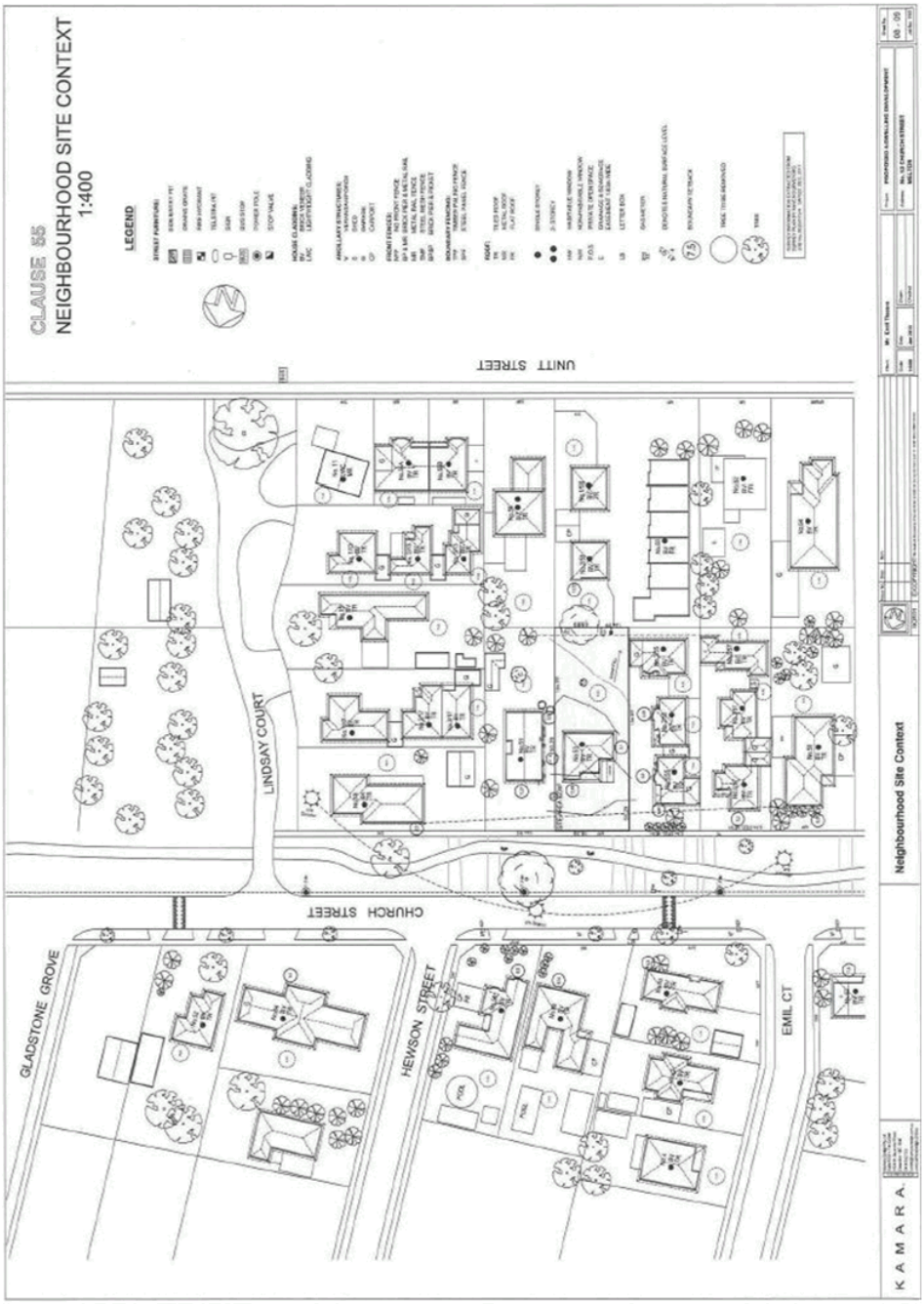
CLAUSE 55
NEIGHBOURHOOD SITE CONTEXT
1:400
LEGEND
UNITT STREET
LINDSAY COURT
CHURCH STREET
GLADSTONE GROVE
HEWSON STREET
EMIL CT
Neighbourhood Site Context
K A M A R A

CLAUSE 55
DESIGN RESPONSE
1:400
LEGEND
UNITT STREET
LINDSAY COURT
CHURCH STREET
GLADSTONE GROVE
HEWSON STREET
EMIL CT
Clause 55 Design Response
K A M A R A